



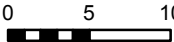
Max QPE STP	1.15"
Max ALERT	0.31"
Max CoCoRAHS	0.27"


WDT

Weather Decision Technologies
Quantitative Precipitation Estimate (in)
(24-Hour, Gauge Corrected)



- 0.00-0.01
- > 0.01
- > 0.10
- > 0.25
- > 0.50
- > 0.75
- > 1.00
- > 1.50
- > 2.00
- > 2.50
- > 3.00
- > 4.00
- > 5.00
- > 6.00
- > 8.00
- > 10.0

 UDFCD Boundary
 Forecast Area

 0 5 10
 Miles



Notes:
 All labeled points with white highlighting are 24-hour CoCoRaHS observations, points labeled with yellow highlighting are ALERT reports. Highest values are circled in red.

**Flash Flood Prediction Program
Rainfall Assessment
24 Hour Precip
Valid 13UTC 06MAY2012**