



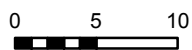
Max QPE STP	<b>5.56"</b>
Max ALERT	<b>3.82"</b>
Max CoCoRaHS	<b>4.96"</b>


**WDT**

Weather Decision Technologies  
Quantitative Precipitation Estimate (in)  
(24-Hour, Gauge Corrected)


- 0.00-0.01
- > 0.01
- > 0.10
- > 0.25
- > 0.50
- > 0.75
- > 1.00
- > 1.50
- > 2.00
- > 2.50
- > 3.00
- > 4.00
- > 5.00
- > 6.00
- > 8.00
- > 10.0

 UDFCD Boundary  
 Forecast Area

 Miles



Notes:  
All labeled points with white highlighting are 24-hour CoCoRaHS observations, points labeled with yellow highlighting are ALERT reports. Highest values are circled in red.

**Flash Flood Prediction Program**  
**Rainfall Assessment**  
**24 Hour Precip**  
**Valid 13UTC 07JUN2012**