



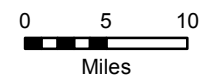
Max QPE STP	N/A
Max ALERT	1.85"
Max CoCoRaHS	1.78"



Weather Decision Technologies  
Quantitative Precipitation Estimate (in)  
(24-Hour, Gauge Corrected)

N/A

 UDFCD Boundary  
 Forecast Area



Notes:  
All labeled points with white highlighting are 24-hour CoCoRaHS observations, points labeled with yellow highlighting are ALERT reports. Highest values are circled in red.



**Flash Flood Prediction Program**  
**Rainfall Assessment**  
**24 Hour Precip**  
**Valid 13UTC 26SEP2012**