



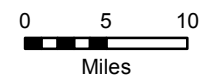
Max QPE STP	N/A
Max ALERT	1.02"
Max CoCoRaHS	1.30"



Weather Decision Technologies
Quantitative Precipitation Estimate (in)
(24-Hour, Gauge Corrected)

N/A

 UDFCD Boundary
 Forecast Area



Notes:
All labeled points with white highlighting are 24-hour CoCoRaHS observations, points labeled with yellow highlighting are ALERT reports. Highest values are circled in red.



Flash Flood Prediction Program
Rainfall Assessment
24 Hour Precip
Valid 13UTC 27SEP2012